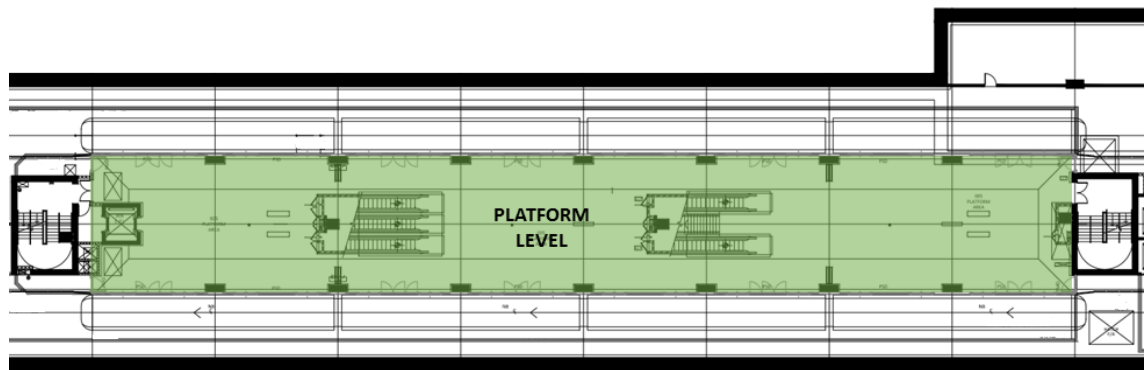



## PLATFORM PLANS

The platform plans are provided here for reference only.

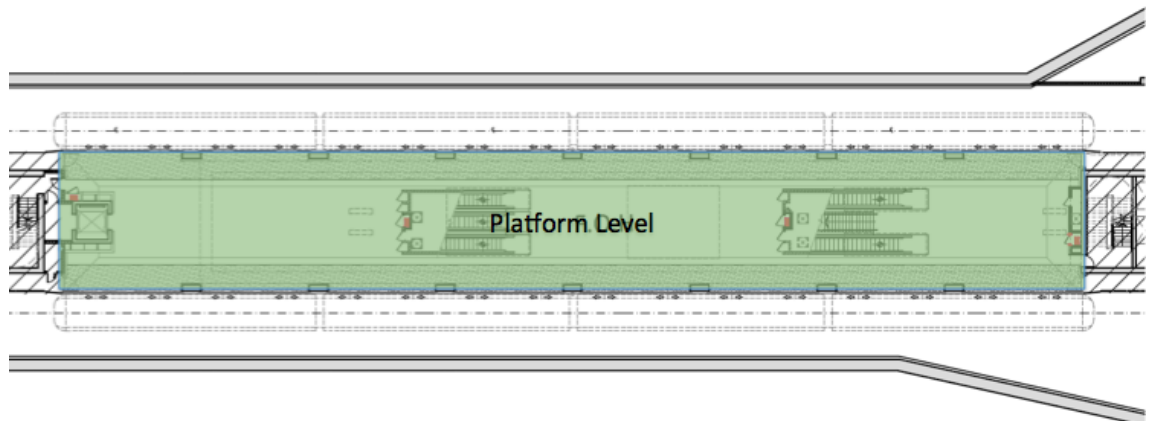
Benches are to be located along the central area of the platform. Participants may suggest locations for the benches but the final positions of these benches will be determined by the Organiser, MRT Corporation and the station designers.


### MUZIUM NEGARA STATION



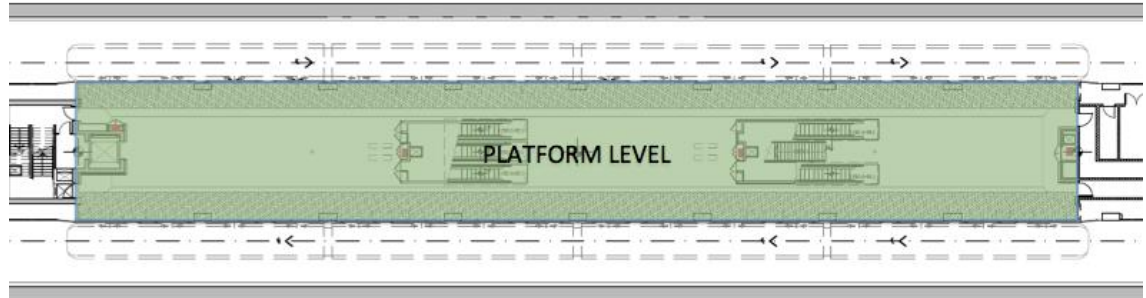
 Platform area (length approx. 90m; width approx. 12m)


### PASAR SENI STATION



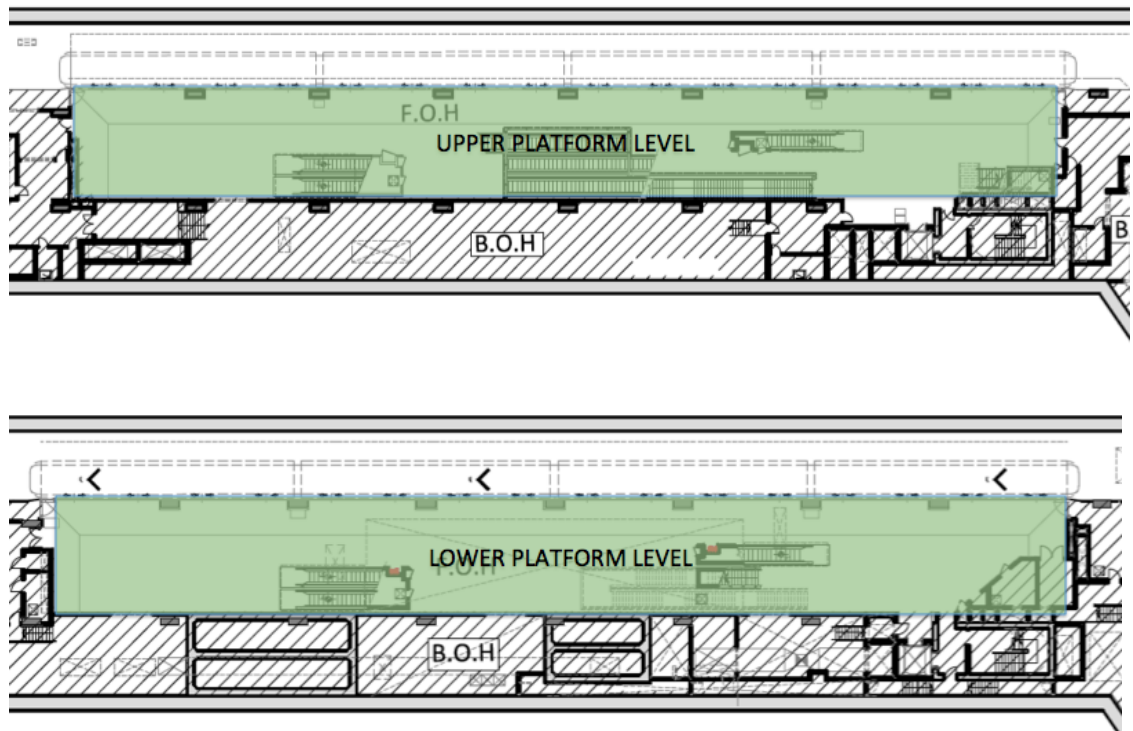
 Platform area (length approx. 90m; width approx. 12m)


## MERDEKA STATION



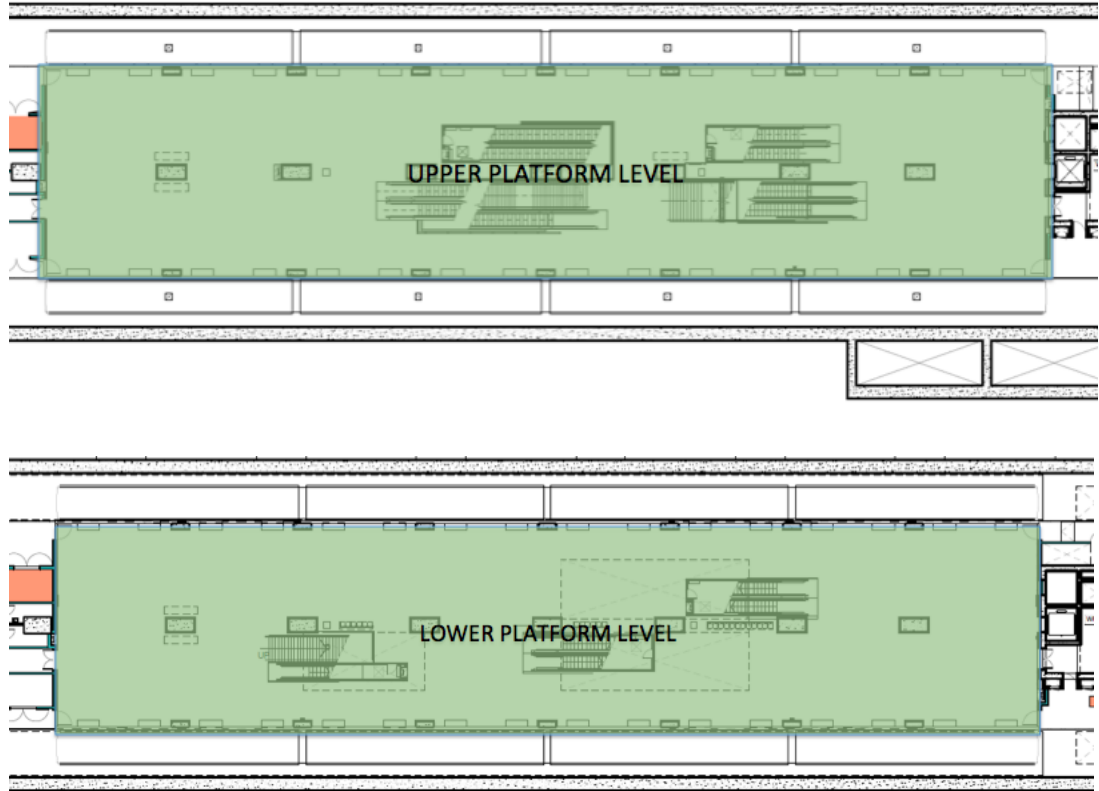
 Platform area (length approx. 90m; width approx. 12m)


## BUKIT BINTANG STATION



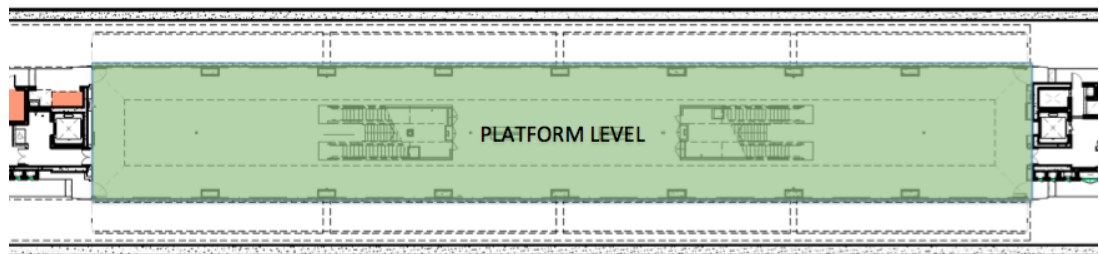
 Platform area (length approx. 90m; width approx. 9.5m)


## TUN RAZAK EXCHANGE STATION



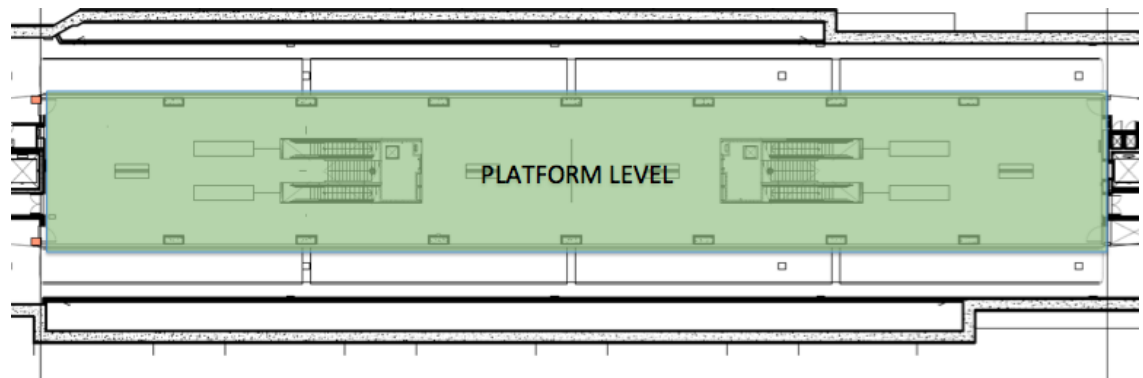
 Platform area (length approx. 90m; width approx. 18m)


## COCHRANE STATION



 Platform area (length approx. 90m; width approx. 12m)

## MALURI STATION



 Platform area (length approx. 90m; width approx. 12m)

---